

The use of this data by the recipient acts as an agreement of the following statements. Do not use this data if you do not agree with any of the following statements:-







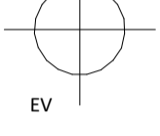
All drawings are based upon site information supplied by third parties and as such their accuracy cannot be guaranteed. All features are approximate and subject to clarification by a detailed topographical survey, statutory service enquiries and confirmation of the legal boundaries.

The controlled version of this drawing should be viewed in DWF or PDF format not DWG or other formats. All prints of this drawing must be made in full colour.

Use figured dimensions in all cases. Check all dimensions on site. Report any discrepancies in writing to CBLS Consultants before proceeding.



LANDSCAPE KEY

-  MARSHALLS TEGULA PRIORA PERMEABLE PAVING - COLOUR : HARVEST
-  MARSHALLS TEGULA PRIORA PERMEABLE PAVING - COLOUR : GREY
-  INDIAN SANDSTONE MIXED SIZED PAVING SLABS WITH MORTAR JOINTS
-  TURF AREAS
-  TARMAc ROAD SURFACE
-  MARSHALLS BULLNOSED SMOOTH KERB STONES
-  EV CHARGING POINT POLE MOUNTED

Proposed Landscape Plan

1 : 200



FLAT TOP FEATHEREDGE TIMBER 6FT FENCING TO ALL BOUNDARY'S



FRONT BOUNDARY BRICKWORK WALL EXAMPLE USING MATCHING BRICKS TO HOUSES

Revision	Date	Drawn By
C01	19.01.2021	LS
Construction		

Amendment
Purpose of Issue
Construction

Project
Virtue Property Group
New Build
102 Horley Road, RH1 5AA

Drawing
Proposed Site Information
Proposed Landscape Plan

Drawing No.	Originator	Zone	Level	Type	Role	Number
HORL1	- CBLS	- ZZ	- ZZ	- DR	- A	- 0010
CBSL Project No.	Scale at A1	Drawn By	Status	Revision		
D_0154	As	LS	A1	C01		